



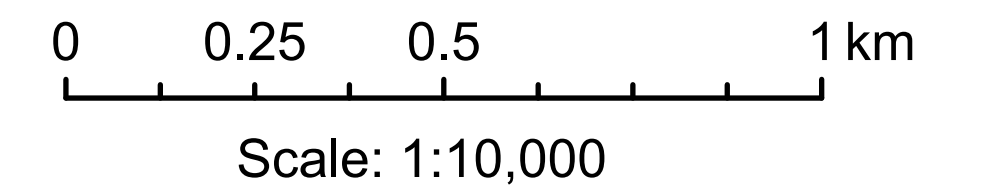


Town of Smithers Official Community Plan

Map 7: Form & Character Development Permit Areas

-  Town Boundary
-  Downtown Commercial
-  Highway 16 Corridor
-  Multi-Unit Residential



SMITHERS 2040
Your Voice - Your Future