
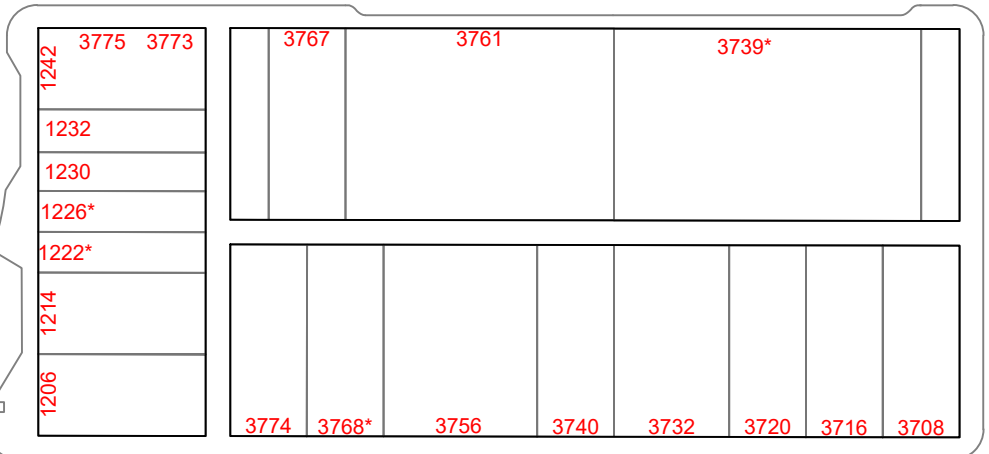
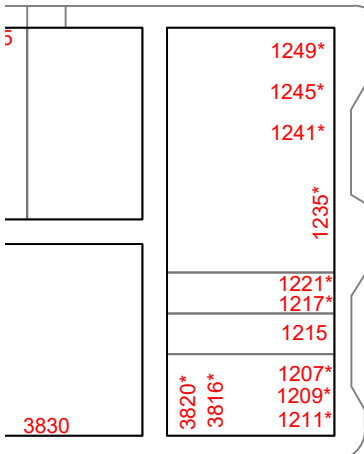
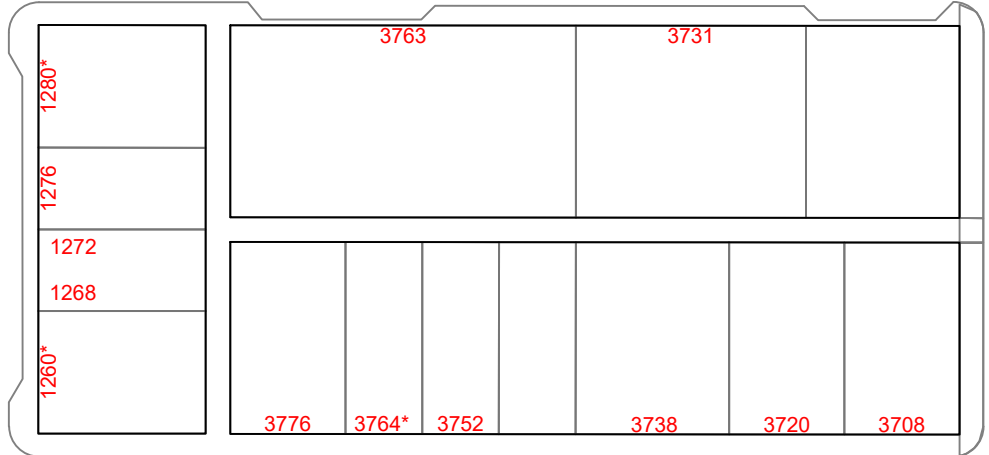
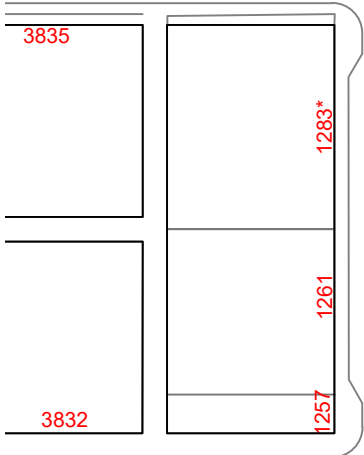
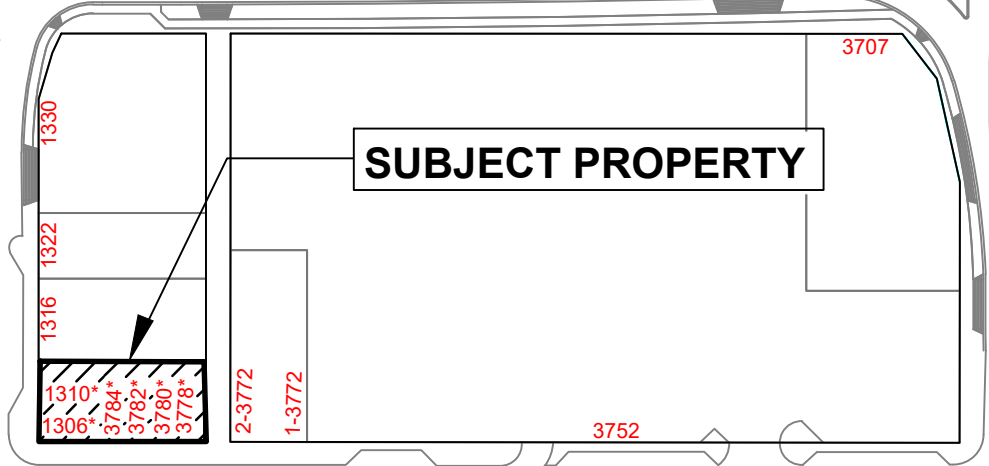
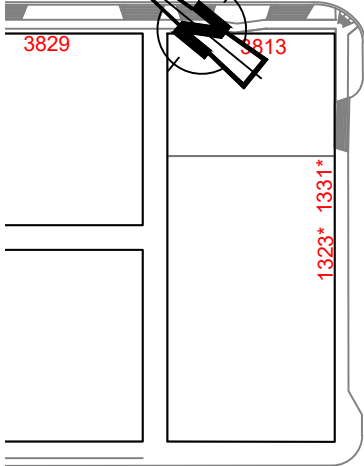


YELLOWHEAD HIGHWAY 16



TITLE: DEVELOPMENT VARIANCE PERMIT APPLICATION DV26-03
1306 MAIN STREET
SUBJECT PROPERTY MAP

SCALE: 1:1500	
DRAWN BY: AS	DATE: 2026/05/19
APPROVED BY: MFA	DATE: 2026/05/19
DRAWING PATH: N:\3000-3699 LAND ADMINISTRATION\3090 DEVELOPMENT VARIANCE PERMITS\3090-20 - PERMITS (INDIVIDUAL)\2026\DV26-03 1306 Main	